



---

From 22 April

## 630

Route changed due to the temporary closure of Ince Green Lane.


Buses will run from Platt Bridge via the normal route serving Marlborough Avenue then via Warrington Road, Darlington Street East, Manchester Road and Ince Green Lane to The Grove. Buses will then return via Ince Green Lane, Manchester Road and Wigan town centre, running back to Platt Bridge via Warrington Road, Marlborough Avenue and then via the normal route

---

Bus

**Temporary**

## 630

 Easy access on all buses

---

Platt Bridge  
Spring View  
Ince-in-Makerfield  
Wigan

---

**From 22 April 2024**

---

For public transport information  
visit **beenetwork.com**

or phone **0161 244 1000**

7am – 8pm Mon to Fri

8am – 8pm Sat, Sun & public holidays




This timetable is also available at [beenetwork.com](http://beenetwork.com)

For information about using public transport phone our friendly team on **0161 244 1000** 7am – 8pm Mon to Fri 8am – 8pm Sat, Sun and public holidays or download the Bee Network app

## Other formats

To ask for leaflets to be sent to you, or to request large print, Braille or recorded information phone **0161 244 1000** or visit [beenetwork.com](http://beenetwork.com)

## Easy access on buses

 All buses have no steps at the entrance, making getting on and off easier. Low floor buses have a ramp for access and a dedicated space for wheelchairs and pushchairs inside the bus. Ask the driver for any assistance you require.

## Using this timetable

Timetables show the direction of travel, bus numbers and the days of the week. Main stops on the route are listed on the left. Where no time is shown against a particular stop, it means the bus does not stop there on that journey.

Check any letters which are shown in the timetable against the key at the bottom of the page.

## Where to find information about service changes

Visit [beenetwork.com](http://beenetwork.com) or download the Bee Network app.

Check the service change posters displayed in the bus station or pick up a service change leaflet from your local library, town hall, shops, post office, community centre and lots of other places.

## Lost property


For lost property information visit [beenetwork.com/lost-property](http://beenetwork.com/lost-property)

## Using the 24 hour clock

Times are shown in four figures. The first two are the hour and the last two are the minutes.

0753 is 53 minutes past 7am morning.

1953 is 53 minutes past 7pm evening.



## Information and tickets

There's a range of tickets to use on buses and multi-modal tickets for buses, trams and trains. For more information on which is the best ticket for you, visit [beenetwork.com](http://beenetwork.com), download the Bee Network app or call into one of our information and ticket offices in bus stations where the team will provide you with journey planning advice on buses, trams and trains.

## Information and tickets office

### Wigan Bus Station

Monday to Saturday: 8.30am – 4pm

Sunday and public holidays: Closed

Printed on paper made from 100% post-consumer waste, using sustainable inks or toners.



# Platt Bridge — Spring View — Lower Ince — Ince — Wigan

630

## Mondays to Fridays

## Saturdays

	SH	SD	a	a							
Abram, Dover Lock			0740								1557
Platt Bridge, Victoria Road	0638	0751	0751	0920		1420	1608	1714	1825		0820 1720
Spring View, Marlborough Avenue	0646	0801	0801	0928	and	1428	1619	1722	1833		0828 and 1728
Lower Ince, Morrisons	0650	0808	0808	0932	every	1432	1623	1726	1837		0832 every 1732
Rose Bridge School			0828		hour						hour
Ince, The Grove	0703	e	e	0945	until	1445	e	1741	1850		0845 until 1745
Wigan, Bus Station	0714	0838	0840	0957		1457	1633	1753	1900		0857 1757

# Wigan — Lower Ince — Spring View — Platt Bridge

630

## Mondays to Fridays

## Saturdays

	SD	SH			SD	SH	d	d			
Wigan, Bus Station	0710	0710	0900	and	1400		1525	1645	1805	1905	0900 and 1800
Rose Bridge School				every			1519				every
Lower Ince, Morrisons	0718	0718	0908	hour	1408	1533	1533	1658	1814	1913	0908 hour 1808
Spring View, Marlborough Avenue	0725	0725	0912	until	1412	1536	1536	1701	1817	1917	0912 until 1812
Platt Bridge, Victoria Road	c	0732	0919		1419	1546	1546	1713	1824	1924	0919 1819
Abram, Dover Lock	0738					1556	1556				

Bus 630 does not run on Sundays or public holidays

a – Runs from Abram, Dover Lock via Warrington Road, Platt Street, Sherwood Way, Miller’s Lane and then via the normal route towards Wigan

c – Runs via the normal route to Walthew Lane then via Platt Street and Warrington Road to Abram, Dover Lock. Does not serve Miller’s Lane Estate

d – Runs via the normal route to Miller’s Lane then via Victoria Road, Miller’s Lane, Sherwood Way, Platt Street and Warrington Road to Abram, Dover Lock

e – Runs direct to Wigan, Bus Station via Warrington Lane, Sovereign Street, Darlington Street, King Street and King Street West

SD – Schooldays only

SH – School holidays only

♿ – All bus 630 journeys are run using easy access buses. See inside front cover of this leaflet for details